


# OKLAHOMA CONSERVATION COMMISSION

Bringing the message  
home through maps/fact  
sheets

Bryan Painter, OCC

Our Land • Our Heritage • Our Future



To some people, maps  
can be constraining!



The driver was  
following Google map.



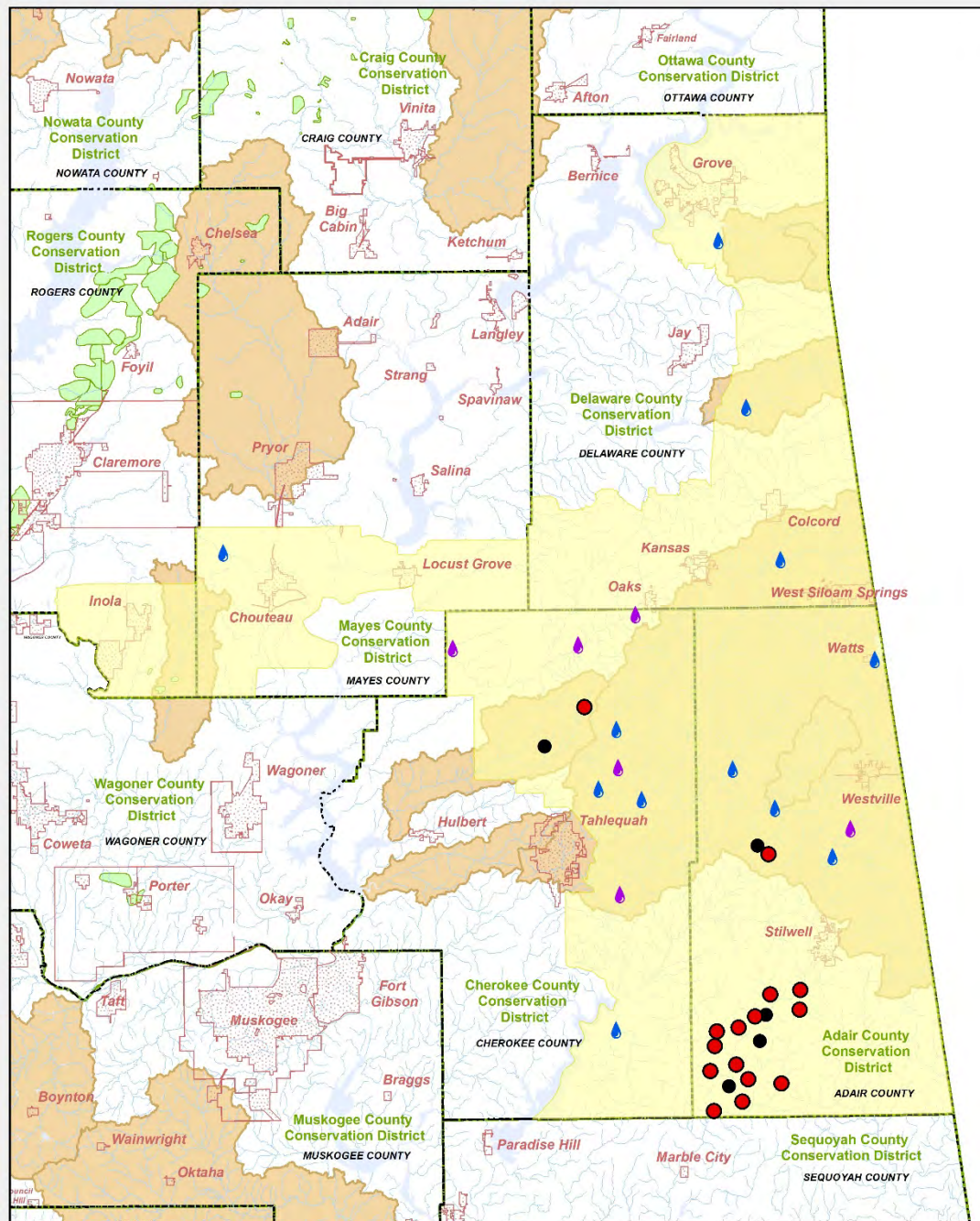
For us, maps are  
the road to  
personalized  
outreach!





# Natural Resources and Regulatory Services Joint Appropriations Subcommittee Blake Stephens

## Senate District 3 Conservation Impacts



- WQ Rotating Basin Sites: 12
- WQ Blue Thumb Sites: 6
- High Hazard Watershed Dams: 15
- Watershed Dams: 20
- AML Impacted Areas
- WQ 303(d) Delisted Success Stories
- Counties
- Cities or Towns
- Conservation Districts
- Oklahoma Senate District 3

0 10 20 Miles

Map Prepared by the OK Office of Geographic Information,  
December 2020

# Conservation Impacts for Senate District 3

Covers some or all of the Adair, Cherokee, Delaware, Mayes and Rogers Conservation Districts

## Impacts of Watershed Dam Benefits

- 29 flood control dams
- \$3,126,889 in monetary benefits
- 981 farms and ranches protected
- 27 bridges protected
- 790 acres of wetlands enhanced or created
- 175,116 tons of soil with reduced sedimentation

## Conservation District Employees

Full Time Employees: 6.75

Part Time Employees: 2

## Cost Share

1,464 Cooperators Share: \$1,426,634

State Costs: \$1,099,797.38

Total Cost: \$2,526,431.59

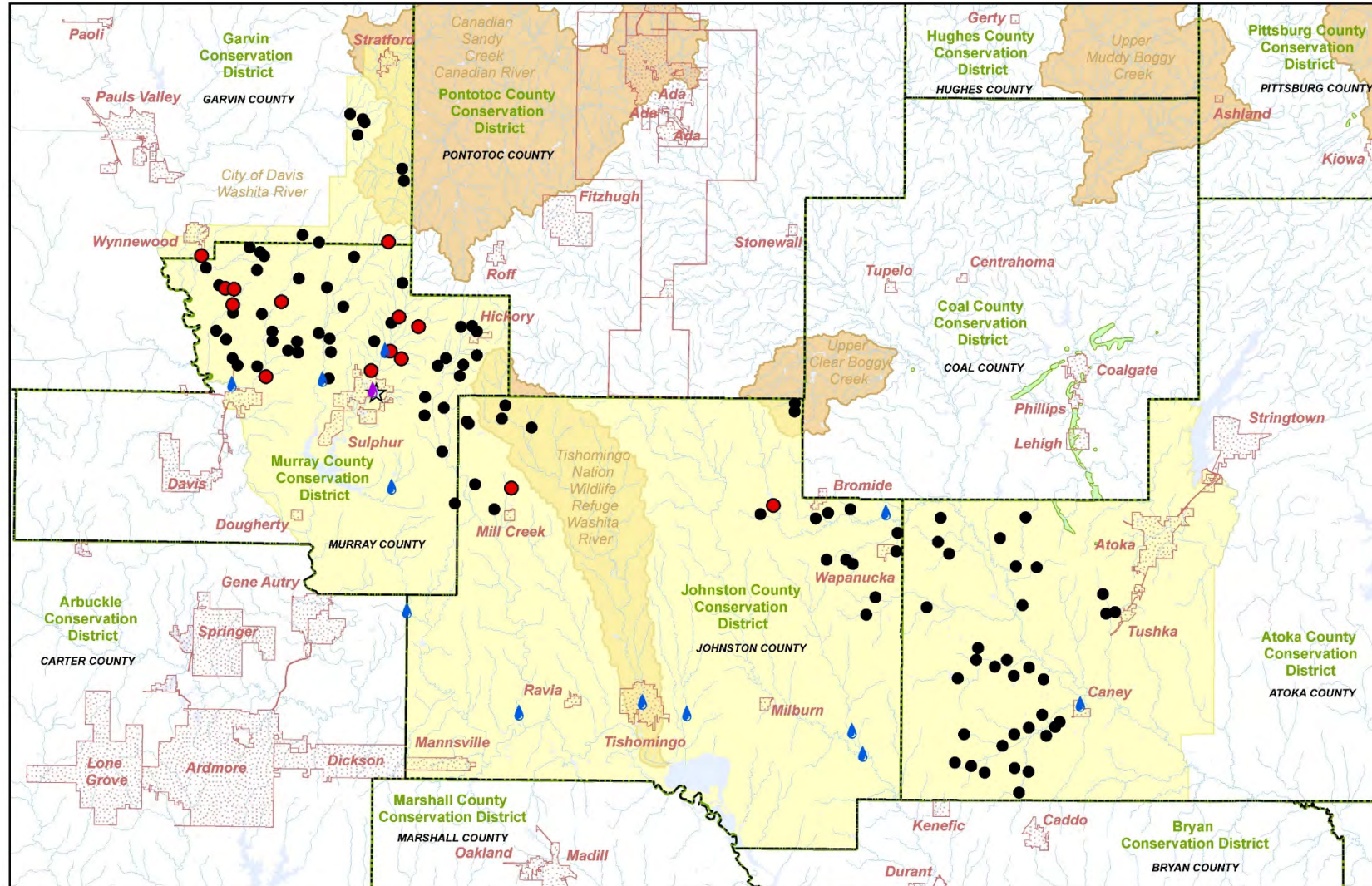
## Watershed Dam Rehabilitation Status

\* 5 Dams in Sallisaw Creek; Status: Complete





# Charles McCall, Speaker of the House House District 22 Conservation Impacts



WQ Rotating Basin Sites: 12    High Hazard Watershed Dams: 14    Soil Health Activities: 1    AML Impacted Areas    Cities or Towns    Oklahoma House District 22  
 WQ Blue Thumb Sites: 2    Watershed Dams: 118    WQ 303(d) Delisted Success Stories    Counties    Conservation Districts

Map Prepared by the OK Office of Geographic Information, November 2020

0 5 10 Miles

# Conservation Impacts for House District 22

## Covers some or all of the Atoka, Garvin, Johnston, Murray County Conservation Districts

### Watershed Benefits

#### Atoka County – 34 Flood Control Dams

- \$1,587,949 in monetary benefits
- 519 farms and ranches protected
- 16 bridges protected
- 1,287 acres of wetlands enhanced or created
- 223,260 tons of soil with reduced sedimentation

#### Garvin County – 145 Flood Control Dams

- \$13,634,490 in monetary benefits
- 2,897 farms and ranches protected
- 126 bridges protected
- 1,287 acres of wetlands enhanced or created
- 223,260 tons of soil with reduced sedimentation

#### Johnston County – 22 Flood Control Dams

- \$2,687,556 in monetary benefits
- 1,203 farms and ranches protected
- 44 bridges protected
- 2,528 acres of wetlands enhanced or created
- 421,094 tons of soil with reduced sedimentation

#### Murray County – 59 Flood Control Dams

- \$6,941,030 in monetary benefits
- 1,333 farms and ranches protected
- 66 bridges protected
- 2,445 acres of wetlands enhanced or created
- 703,432 tons of soil with reduced sedimentation

### Conservation District Employees

Full Time Employees: 7

Part Time Employees: 0

### Cost Share

613 Cooperators Share: \$1,043,973.46

State Costs: \$776,963.79

Total Cost: \$1,820, 937.25





# Conservation Impacts for House District 22

Covers some or all of the Atoka, Garvin, Johnston, Murray County Conservation Districts



## Impacts of Abandoned Mine Land Reclamation Program

- **Atoka County**

1 AML Project, Atoka County, cost of \$17,012.50

## U.S. Fish & Wildlife Funds for Monarch Habitat

### Garvin County

\$27,670 Cost Share Payments

\$9,082.50 Participant Contribution

### Murray County

\$11,670 Cost Share Payments

\$8,342.50 Participant Contribution

### 4 - Soil Health Events

Johnson Ranch consultation

Lake of the Arbuckle watershed meeting

Murray CCD outreach meeting

WORMS App training, Chickasaws





**THANK YOU, RAY FOR THE FLASH  
DRIVES YOU SEND US!**

**WHEN YOU SIT DOWN TO TAKE A  
LOOK AT THOSE, IF YOU HAVE  
QUESTIONS, PLEASE LET ME  
KNOW:**

**BRYAN PAINTER  
Oklahoma Conservation  
Commission**

**[Bryan.Painter@conservation.ok.gov](mailto:Bryan.Painter@conservation.ok.gov)  
(405) 830-1775**